



2021

PLAY. SAVE. GROW THE GAME.

YOUR PDGA MEMBERSHIP HELPS YOU DO ALL THREE.



Events Your membership helps the PDGA sanction more than 4,200 annual competitive tournaments with a collective purse of \$4.8 million.



Media Your membership supports pdga.com, weekly Disc Golf Newsletter, PDGA Radio podcast and a FREE subscription to DiscGolfer Magazine, the official publication of the PDGA.



Shopping Save at Office Depot and on GlassesOnWeb prescription eyewear.



Travel Take advantage of savings at Enterprise, National Rent-A-Car, La Quinta Inn & Suites, Red Roof Inn, and Motel 6.



App Get a FREE subscription to UDisc, the official mobile app of the PDGA.



Programs Your membership dues help fund innovation grants which promote disc golf and the PDGA, Marco Polo grants which fund the introduction and development of disc golf into new countries, and a Competition Endowment to support 501(c)3 charities.

For additional details, visit pdga.com/members/benefits.



PDGA™

PROFESSIONAL
DISC GOLF
ASSOCIATION

Dynamic Discs will be hosting the 2021 PDGA Junior Disc Golf World Championships

The event is scheduled from July 4-10, 2021.

CONSULT YOUR DIGITAL CADDY BOOK

WWW.PDGAJUNIORWORLDS.COM



PDGA Junior Disc Golf World Championships

@pdgajuniorworlds · Sports

Sign Up

pdga.com

Home Photos Videos Events More

Like

Message

Search

More

About

See All

The PDGA Junior Disc Golf World Championships is presented by Dynamic Discs in Emporia, Kansas, during the week of July 4-10, 2021.

939 people like this including 21 of your friends



1,001 people follow this

<http://pdgajuniorworlds.com/>

(620) 208-3472

Send Message

events@dynamicdiscs.com

Sports · Stadium, Arena & Sports Venue



Create Post

Photo/Video

Check in

Tag Friends



PDGA Junior Disc Golf World Championships

June 23 at 10:02 AM ·

We need volunteers! Information about shifts and the sign-up form can be found at the link below. #Volunteer #PDGAJuniorWorlds #BeDynamic



PDGAJUNIORWORLDS.COM

Volunteer Information – PDGA Junior Worlds

Volunteer Information Volunteer Shifts All of our volunteer shifts are listed below and can be signed up for on the form found here. Please contact Jackie Morris at jackie@dynamicdiscs.com if you have any questions or are...

1

Like

Comment

Share

Suggest Edits

STAY UP-TO-DATE BY FOLLOWING THE JR WORLDS FACEBOOK PAGE!

DISC GOLFER'S

CODE

PDGA



PROFESSIONAL
DISC GOLF
ASSOCIATION

1 PLAY SMART

Never throw into a blind area or when players, spectators, pedestrians, or other facility users are within range. Use a spotter.

2 RESPECT THE COURSE

Observe all posted rules. No littering, graffiti, or abuse of equipment or flora.

3 REPRESENT THE SPORT

Be positive and responsible. Teach others.



KIDS DESIGN DISCS

Date: July 7th

Fee: \$5

Time: 5:00 - 7:00PM

Ages: 5-16

EAC is teaming up with Dynamic Discs to offer a unique and fun opportunity to local kids during the PDGA Junior Worlds! We will have 50 blank discs and we want your kids to design/decorate them! Each disc will be photographed and a judge will choose 1st, 2nd, and 3rd place design winners! Prizes will be awarded to winners! First come, first served.



Stop by the sweetest place in town for handmade chocolate Disc Golf souvenirs, including the bestselling Dynamic Discs Chocolate Truth!

803 COMMERCIAL ST | NEXT TO GRANADA THEATRE | EMPORIA, KS
620-342-9600 | WWW.SWEETGRANADA.COM

HALF PRICE SWIMMING ALL WEEK LONG

RATES

Kids 4 to 15 - \$1.50 (reg \$3.00)

16 and older - \$2.50 (reg \$5.00)

Kids 10 and under must be accompanied by an adult

Open 1PM to 6PM everyday of the week!



EMPORIA

FAMILY FUN CENTER

WEDNESDAY, JULY 7th • 5:00PM - 8:00PM

1004 E 12TH AVE, EMPORIA, KS 66801



NIGHT AT THE ZOO

THURSDAY, JULY 08 • 6PM - 8PM

FREE ADMISSION

GAMES AND PRIZES

75 Soden Rd • Emporia, KS

Rollers

Where fun happens!

FREE ADMISSION AND SKATE RENTAL!

THURSDAY • JULY 08 • 7PM - 9PM

701 GRAHAM ST

Welcome

Welcome to the 2021 PDGA Junior Disc Golf World Championships! If you have been here before for an event, Welcome Back! If this is your first Junior Worlds in Emporia, Welcome to Emporia!

We are so excited to have you in town this week enjoying the Junior Worlds disc golf tournament! Hosting junior disc golfers, families and friends, over 50 volunteers, and lots of spectators is truly an honor for both Dynamic Discs and Emporia. In addition to the World Championship rounds scheduled this week, there are field events, a night at the zoo, go-karts and putt-putt, roller skating, swimming, and several other events that you can enjoy. We hope you are able to participate in as many of these activities as possible.

Please remember that the support that Emporia lends to our events is unrivaled. As a guest of this great community, please remember that you are an ambassador of disc golf. The continued support of Emporia is strengthened each year by the outstanding example that we all set as disc golfers and human beings.

While parents and guardians certainly should be passionate and engaged in what their kids do, please remember that the kids are competing for a championship this week. There are specific guidelines set forth by the PDGA regarding parents and their roles during tournaments. Please refer to page 6 of the Caddy Book for additional details.

We hope that all of you have more birdies than bogeys and that several awesome memories are made this week at Junior Worlds!



Jeremy Rusco
Owner, Founder
Dynamic Discs



Doug Bjerkaas
Tournament Director
2021 PDGA JR WORLDS



Jackie Morris
Assistant TD
2021 PDGA JR WORLDS

PLEASE READ



Section 1.13 Youth Safety

Parent/Guardian Responsibilities for Junior Players during Tournaments

Parents/guardians must be responsible for their children during PDGA-sanctioned events. Neither the PDGA staff nor the event staff are responsible for the children of tournament players, spectators, etc. during events. Parents/guardians may not leave unaccompanied children at or near the scoring area, clubhouse, or any other tournament venue.

Players in the Junior ≤ 12 , Junior ≤ 10 , Junior ≤ 08 , Junior ≤ 06 divisions must be accompanied by a parent or guardian during tournament rounds. Additionally, any player younger than 13 years of age must be accompanied by a parent or guardian regardless of the division they play in. A single parent or guardian may be responsible for multiple junior players in the same group if agreed upon by all of the parents/guardians prior to the start of the round. Players in the Junior ≤ 18 and Junior ≤ 15 divisions may be accompanied by a parent or guardian during tournament rounds.

During PDGA-sanctioned tournament rounds, parents/guardians accompanying junior division players:

- MAY assume the roles of a caddie; assist junior players with disc selection, throw selection, rule interpretations, or scorekeeping.
- MAY NOT make or second rulings such as foot faults, courtesy violations, etc.
- MUST encourage good sportsmanship by demonstrating positive support for all junior players in the group.
- MUST place the emotional and physical well-being of all junior players in the group above the personal desire to win.
- MUST refrain from the use of abusive or profane language.
- MUST refrain from using drugs, alcohol, or tobacco.

FAILURE TO ADHERE TO THE PARENT/GUARDIAN RESPONSIBILITIES MAY RESULT IN THE DISQUALIFICATION OF THE JUNIOR PLAYER OR REMOVAL OF THE PARENT/GUARDIAN, AND THEIR ACCOMPANYING JUNIOR PLAYER, FROM THE EVENT SITE BY THE TOURNAMENT DIRECTOR.

Schedule of Events

SATURDAY – JULY 3, 2021

8AM – Noon

Trilogy Challenge at Soden's Grove (1000 South Commercial Street)

4PM – Dusk

Practice Rounds at the Emporia Country Club (1801 Rural Street) – \$10

SUNDAY – JULY 4, 2021

9AM

Divisional Doubles Championship; two rounds at Peter Pan Park.
Players meeting at 9AM.

Noon – Dusk

Practice Rounds at the Emporia Country Club (1801 Rural Street) – \$10

MONDAY – JULY 5, 2021

10AM – Dusk

Practice Rounds at the Emporia Country Club (1801 Rural Street) – \$10

10AM – 4PM

Field Events, including EDGE Skillshot, Putting, Long Drive, and Mini Golf at Emporia Middle School (2300 Graphic Arts Road)
(note: you must begin your last field event no later than 3PM)

TUESDAY – JULY 6, 2021

9AM – 3PM

Practice Rounds at the Emporia Country Club (1801 Rural Street) – \$10

9AM – 5PM

Player Check-In at the Granada Theatre (807 Commercial)

9AM – 6PM

Stamp Your Own Disc at the Dynamic Discs Distribution Center
(840 Overlander Road)

Note: This will be the only time you can stamp a disc. A disc will be provided to every player who comes to the Distribution Center to stamp a disc. Stamped discs will not be available for any players that miss coming to the Distribution Center.

7PM – 8PM

Opening Ceremony / Player Meeting at the Granada Theatre
(807 Commercial)

8:15PM

Eagles Wings Chapel Service at New Life Christian Church
(1505 Road 175)

Schedule of Events

WEDNESDAY – JULY 7, 2021

The Emporia Country Club is **CLOSED** for practice on Wednesday, July 7.

9AM

Tournament Play starts at Jones East, Jones West, Peter Pan, and Soden's Grove - (see course schedule for details)

2PM

Tournament Play continues at Jones East, Jones West, Peter Pan, and Soden's Grove - (see course schedule for details)

5PM – 7PM

Kids Design Discs Contest at the Emporia Arts Center (815 Commercial)

5PM – 8PM

Junior Worlds Night at Emporia Family Fun Center (1004 E 12th Ave)

6PM – 8PM

Indoor Mini Disc Golf at the Bourbon Cowboy (605 Commercial St)

THURSDAY – JULY 8, 2021

8AM

Tee Times for MJ18 and MJ15 begin at Emporia Country Club

9AM

Tournament Play continues at Jones East, Peter Pan, and Hammond Park - (see course schedule for details)

2PM

Tournament Play continues at Jones West, and Peter Pan (see course schedule for details)

5PM – 7PM

Parent/Kid Flex-Start Doubles Disc Golf Event and ESU Campus Tour at Welch Stadium and Hornet Hills Disc Golf Course at Wilson Park (Emporia State University)

This is a FREE flex-start event. Teams (parent/child) can tee off anytime between 5PM and 7PM. A campus tour and a special commemorative item will be provided to all players at the conclusion of the event. The last tour will be over by 8PM.

6PM – Dusk

Practice Rounds at the Emporia Country Club (1801 Rural Street) – \$10

6PM – 8PM

Junior Worlds Night at the David Traylor Zoo (75 Sodens Rd)

6PM – 8PM

Indoor Mini Disc Golf at the Bourbon Cowboy (605 Commercial St)

7PM – 9PM

Junior Worlds Skate Night at Rollers (701 Graham St)

Schedule of Events

FRIDAY – JULY 9, 2021

9AM

Tournament Play continues at the Jones East, Jones West, and Peter Pan - (see course schedule for details)

2PM

Tournament Play continues at Jones East, Jones West, and Hammond Park - (see course schedule for details)

3PM – Dusk

Practice Rounds at the Emporia Country Club (1801 Rural Street) – \$10

6PM – 9PM

Junior Worlds Block Party / Fly Mart (900 block of Commercial)

SATURDAY – JULY 10, 2021

8AM

Semi-Final Rounds at Jones East, Jones West, Peter Pan, Hammond Park, and Soden's Grove - (see course schedule for details)

Noon

Tee Times for the Finals start at the Emporia Country Club (1801 Rural Street) - (see course schedule for details)

Approximately 3PM

Awards at the Emporia Country Club (1801 Rural Street)

RETAIL STORE HOURS

Saturday • 06/03 • 9AM - 5PM

Sunday • 06/04 • 8AM - 5PM

Monday - Thursday • 06/05-06/08 • 7AM - 6PM

Friday • 06/09 • 7AM - 9PM

Saturday • 06/10 • 7AM - 8PM

Sunday • 06/11 • 9AM - 5PM

Tournament Staff Contact Info

Tournament Director

Doug Bjerkaas • 620-487-5678

Assistant Tournament Director

Jackie Morris • 620-203-1408

Volunteer Coordinator

Jackie Morris • 620-203-1408

Water Coordinators

Doug Bjerkaas & Keith Krause • 620-487-5678

Jones East & West Course Directors

Matt Loyd • 479-264-4469

Bear Faulkner • 662-509-0444

Peter Pan Course Directors

Stevo Storrie • 940-453-0197

Brad Crow • 214-577-0991

Emporia Country Club Course Directors

Doug Bjerkaas • 620-487-5678

Jackie Morris • 620-203-1408

Hammond Park Course Directors

Scott Reek • 920-379-0056

Shane Cline • 931-510-7372 (Saturday only)

Soden's Grove Course Director

Scott Reek • 920-379-0056

PDGA Staff

Shawn Sinclair • 270-303-6491

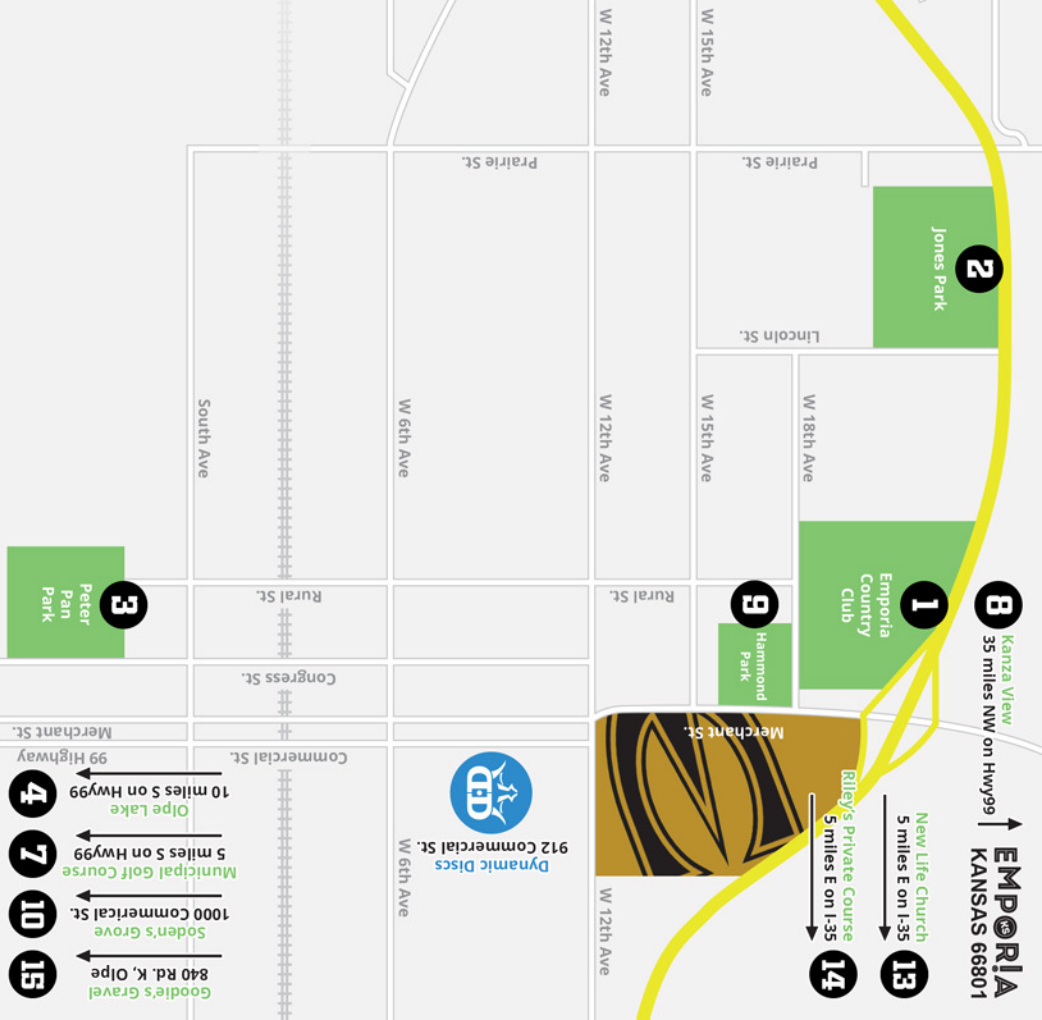
Todd Lion • 919-451-5978

Dynamic Discs Retail Store

620-208-3472

COURSES

1. Emporia County Club: 1801 Rural St.
2. Jones Gold: 2006 Jones Dr. (only accessible by shuttle)
3. Peter Pan: 515 Congress St.
4. Eagle DGC @ Olpe: Rd 7 off Rd 70
5. Swope Park: 1715 210 Rd. Cottonwood Falls, KS 66845
6. Clover Cliff Ranch: 826A US-50, Elmdale, KS 66850
7. Municipal Golf Course: 1133 KS-99
8. Kanza View DGC: 1360-1382 KS-177, Council Grove, KS 66846
9. Hammond Park: 1636 State St.
10. Soden's Grove: 1000 S Commercial St.
11. Flint Hills Technical College: 3301 W 18th Ave.
12. Emporia Middle School: 2300 Graphic Arts Rd.
13. New Life Christian Church: 1505 Rd 175 (EXIT 135)
14. Riley's Private Course: 1667 Rd 175 (EXIT 135)
15. Goodie's Gravel: 840 Rd K, Olpe, KS 66865





EMPORIA COUNTRY CLUB

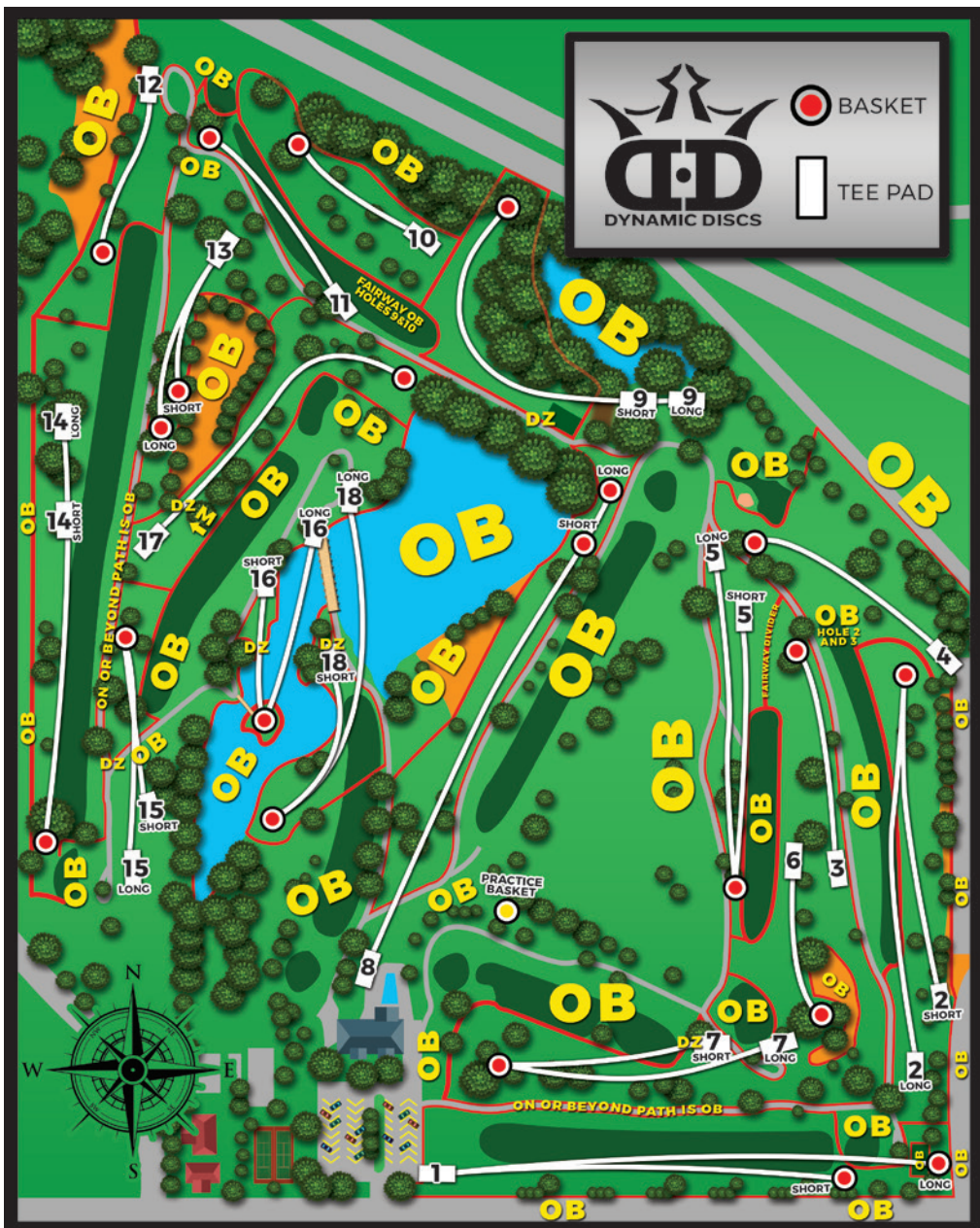
GENERAL COURSE RULES

apply on all holes, **unless otherwise noted**

- All roads/parking lots & beyond are OB. Roads/parking lots are defined as any man made pavement or concrete to include adjacent curbs and sidewalks if present.
- All cart paths and sidewalks & beyond are OB.
- All tall grass is OB (defined by tall grass edge unless painted lines are present, at which time the painted lines are the OB line for the tall grass).
- All traditional golf greens, traditional golf tee boxes, traditional golf fairways, and traditional golf bunkers are OB unless otherwise noted.
- Fairway dividers are painted lines dividing holes on the course and serve as OB lines.
- All fences & beyond are OB (defined by physical fence unless painted lines are present, at which time the painted lines are the OB line). If both sides of a fence are safe on a hole, the hole-specific notes will indicate this. The entirety of a fence post is OB. If a disc has come to rest with any portion on the course-side of the fence posts it is safe. A straight line from the course side of a fence post to the next course side of the adjacent fence post is the OB line.
- All disc golf tee pads located within the defined in bounds area of a hole are in bounds for that hole.



EMPORIA COUNTRY CLUB



COURSE INFO & OB NOTES

FRONT 9

HOLE PAR DST (L) DST (S) HOLE SPECIFICS

1	5	1,175'	975'	<p>Cart path & beyond on left, sidewalk & beyond on right, gravel road & beyond long, traditional golf green, traditional golf tee boxes, and fairway divider & beyond are all OB.</p> <p>Traditional golf fairway is in bounds on this hole.</p> <p><i>MJ15 plays to the short pin.</i> <i>MJ18 plays to the long pin.</i></p>
2	4	731'	557'	<p>Cart path & beyond on left, traditional golf fairway & beyond on left, gravel road & beyond on right, fence & beyond on right, and fairway dividers & beyond on left and long are all OB.</p> <p>Tall grass is in bounds on this hole.</p> <p><i>MJ15 plays from the short pad.</i> <i>MJ18 plays from the long pad.</i></p>
3	4/3	489'		<p>Traditional golf fairway & beyond on left, fairway divider & beyond on left, and cart path & beyond on right and long are all OB.</p> <p><i>MJ15 - Par 4</i> <i>MJ18 - Par 3</i></p>
4	3	423'		<p>Cart path & beyond on left, fence line & beyond on right, traditional golf green, traditional golf bunker, and traditional golf fairway beyond ditch are all OB.</p> <p>Much of the traditional golf fairway is in bounds on this hole.</p>
5	4	666'	521'	<p>Cart path & beyond on right, traditional golf tee, traditional golf fairway & beyond on left, and fairway dividers & beyond on left and long are all OB.</p> <p>Concrete path crossing fairway is in bounds.</p> <p><i>MJ15 plays from the short pad.</i> <i>MJ18 plays from the long pad.</i></p>
6	3	335'		<p>Traditional golf green, traditional golf bunker, traditional golf fairway, fairway dividers & beyond, tall grass & beyond long, and cart path are all OB.</p>
7	4	669'	515'	<p>Cart path & beyond on left and short right, traditional golf fairway & beyond on right, fairway dividers & beyond on right and long are all OB. Long tee pad is an island in OB. If tee shot(s) from the long tee pad does(do) not fly over any in bounds portion of the hole, player's next shot is restricted to the Drop Zone or the initial long tee pad. Normal OB rules apply to throws from Drop Zone and for any shot that flies over any part of in bounds.</p> <p>Short tee pad also serves as Drop Zone for the long tee pad.</p> <p><i>MJ15 plays from the short pad.</i> <i>MJ18 plays from the long pad.</i></p>
8	5	990'	903'	<p>Cart paths & beyond short, left, right, and long, fairway dividers & beyond on left, tall grass, and pond are all OB. Tee pad is an island in OB. Short of cart path off of tee is OB. If tee shot(s) from the long tee pad does(do) not fly over any in bounds portion of the hole, player's next shot is restricted to tee pad. After disc has flown over any in bounds portion of the hole, normal OB rules apply.</p> <p><i>MJ15 plays to the short pin.</i> <i>MJ18 plays to the long pin.</i></p>
9	5/4	699'	649'	<p>All area short of ditch, creek & beyond, cart path & beyond on left, traditional golf fairway, fences & beyond, and fairway dividers & beyond are all OB. Long and short tee pads are islands in OB. If any throw from either tee pad does not come to rest safe in bounds, player's next shot is restricted to the Drop Zone or the initial tee pad assigned to the player's division. All of the treed and tall grass area past the first ditch and left of the creek is safe until you reach the fairway divider past the basket.</p> <p>NOTE: The short tee pad is NOT the Drop Zone. Traditional golf tee box on left is in bounds.</p> <p>The Drop Zone is an island in OB. Normal OB rules apply for all throws from the Drop Zone.</p> <p><i>MJ15 plays from the short pad as a par 5.</i> <i>MJ18 plays from the long pad as a par 4.</i></p>

COURSE INFO & OB NOTES

BACK 9

HOLE PAR DST (L) DST (S) HOLE SPECIFICS

10	3	391'		Traditional golf fairway & beyond on left, tree line and tall grass & beyond on right, traditional golf green long, and fairway divider & beyond long are all OB.
11	3	399'		Cart path & beyond left and long, traditional golf green, right side of traditional golf fairway & beyond, traditional golf tee box, and fairway divider & beyond are all OB. Traditional golf fairway is in bounds on this hole.
12	3	314'		Traditional golf fairway & beyond on left, tall grass & beyond on right, and fairway divider & beyond long are all OB.
13	3	394'	320'	Cart path & beyond on right, tall grass on left, and fairway divider & beyond long are all OB. <i>Mj15 plays to the short pin.</i> <i>Mj18 plays to the long pin.</i>
14	4	751'	574'	Cart path & beyond on left, fence lines (all parts of fences are OB) and property lines & beyond on right, traditional golf green & beyond, and fairway dividers & beyond are all OB. Traditional golf fairway is in bounds on this hole. <i>Mj15 plays from the short pad.</i> <i>Mj18 plays from the long pad.</i>
15	3	438'	347'	Island Green defined by the following OB lines; cart paths, left side of traditional golf fairway, and fairway dividers. If player's throw(s) from the tee pad does(do) not come to rest in bounds on island green, the player's next shot is restricted to the Drop Zone or the tee pad. Normal OB rules apply for any shots from the Drop Zone or from the island itself. NOTE: The short tee pad is NOT the Drop Zone. <i>Mj15 plays from the short pad.</i> <i>Mj18 plays from the long pad.</i>
16	3	315'	262'	All water, cart path & beyond right, paint lines & beyond, and bridge & beyond are OB. If player's throw(s) from either the long or short tee pad does(do) not come to rest in bounds, the player's next shot is restricted to the Drop Zone or the tee pad. Normal OB rules apply for any shots not thrown from the tee pad. The traditional golf tee box on the island is in bounds. NOTE: The short tee pad is NOT the Drop Zone. <i>Mj15 plays from the short pad.</i> <i>Mj18 plays from the long pad.</i>
17	5/4	806'		Tall grass and tree line & beyond to left and long, cart path & beyond long, traditional golf fairway & beyond, traditional golf bunkers & beyond, traditional golf green & beyond, fairway dividers & beyond short left and right, and water & beyond are all OB. Mando left of tree. If mando is missed, the player's next shot is restricted to the Drop Zone or the tee pad. Normal OB rules apply for any shots not thrown from the tee pad. <i>Mj15 - Par 5</i> <i>Mj18 - Par 4</i>
18	3/4	673'	413'	From long tee pad, cart path & beyond short and left, pond, traditional golf green, tree line & beyond long, bridge, traditional golf tee box, and fairway dividers & beyond are OB. The long tee pad is an island surrounded by OB. If player's throw(s) from the long tee pad does(do) not come to rest in bounds, the player's next shot is restricted to the Drop Zone (also short tee pad) or the long tee pad. From the short tee pad, cart path & beyond left, pond, traditional golf green, tree line & beyond long, traditional golf tee box, and fairway dividers & beyond are OB. Normal OB rules apply for any shots not thrown from the long tee pad. Portions of the traditional golf fairway are in bounds. Note: The short tee pad is also the Drop Zone for the long tee pad. <i>Mj15 plays from the short pad as a par 3.</i> <i>Mj18 plays from the long pad as a par 4.</i>



JONES PARK EAST

GENERAL COURSE RULES

apply on all holes, **unless otherwise noted**

- All roads/parking lots & beyond are OB (defined by painted lines when present). If painted lines are not present, roads/parking lots are defined as any man made pavement, concrete, or gravel to include adjacent curbs and sidewalks if present (unless indicated otherwise in the hole specific notes). If wooden posts with cable wires are present near the road or parking lot they serve as the OB line.
- All sidewalks & beyond are OB (unless otherwise noted in hole specific notes). The sidewalk is defined by the edge of the concrete and not where the grass ends. If grass is extended over the edge of the concrete, it is in the OB area.
- All ponds and creeks/ditches are OB (defined by water's edge unless painted lines are present, at which time the painted lines are the OB line for the pond).
- All buildings/pavilions and concrete surrounding buildings/pavilions including roofs are OB.
- All playgrounds and concrete surrounding playgrounds are OB.
- All tall grass is OB (defined by tall grass edge unless painted lines are present, at which time the painted lines are the OB line for the tall grass).
- Fairway dividers are painted lines dividing holes on the course and serve as OB lines.
- All fences & beyond are OB (defined by physical fence unless painted lines are present, at which time the painted lines are the OB line). If both sides of a fence are safe on a hole, the hole-specific notes will indicate this. The entirety of a fence post is OB. If a disc has come to rest with any portion on the course-side of the fence posts it is safe. A straight line from the course side of a fence post to the next course side of the adjacent fence post is the OB line.
- All tee pads located within the defined in bounds area of a hole are in bounds for that hole.



JONES EAST



JONES EAST

COURSE INFO & OB NOTES

FRONT 9

HOLE	PAR	DST	DST	OB & NOTES
1	3	355'		Sidewalk and beyond on right, road and beyond long, fairway divider on left, on roof of building. Mando to left of tree (re-tee with one stroke penalty if missed).
2	3	300'		On or beyond road. Drainage ditch is casual (if filled with water).
3	4	520'	355'	On roofs, pond, shelter, on or beyond road (as defined by wire). Sidewalk by shelter is OB. Sidewalk around the building is safe. <i>MJ18 plays from the long pad (except for on Saturday morning when MJ18 plays from the short pad).</i> <i>MJ15 and MJ12 play from the short pad.</i>
4	4	562'	405'	Pond, road and beyond, course divider. (If OB off tee, proceed to drop zone). Players may forfeit their tee shot from the long tee and move straight to the drop zone with a two stroke penalty (throwing 3). <i>MJ18 plays from the long pad (except for on Saturday morning when MJ18 plays from the short pad).</i> <i>MJ15 and MJ12 play from the short pad.</i>
5	4	477'		Tall grass, course divider, road and beyond.
6	4	470'		Tall grass and fairway divider. (If OB off tee, proceed to drop zone).
7	4	555'	523'	Tall grass, fairway divider, parking lot (defined by wire). If OB off tee, proceed to drop zone. All subsequent OB throws proceed to last place in bounds (exception: must come to rest on island green to proceed to play from island. If disc is not safely on island, play from last place where disc was in bounds that was not on the island). Once safely on island, regular OB rules apply. <i>MJ18 plays from the long pad (except for on Saturday morning when MJ18 plays from the short pad).</i> <i>MJ15 and MJ12 play from the short pad.</i>
8	3	370'	265'	Tall grass, road and beyond. (If OB in tall grass, proceed to drop zone. If OB on or beyond road, follow normal OB rules). <i>MJ18 plays from the long pad (except for on Saturday morning when MJ18 plays from the short pad).</i> <i>MJ15 and MJ12 play from the short pad.</i>
9	4	670'	384'	Road and beyond, sidewalk and beyond, painted line and beyond on right side, ditch long of pin and beyond, fairway divider behind basket, and pond. <i>MJ18 plays from the long pad (except for on Saturday morning when MJ18 plays from the short pad).</i> <i>MJ15 and MJ12 play from the short pad.</i>

COURSE INFO & OB NOTES

BACK 9

HOLE	PAR	DST	DST	OB & NOTES
10	3	340'		Pond, road and beyond, fairway divider, and property lines.
11	3	395'		Ponds, shelter (defined by concrete), roof, on or beyond road (defined by wire when present). Mando to left of tree (proceed to drop zone with 1 stroke penalty if mando is missed). Note: The drop zone is ONLY for missed mando shots. If mando is made and disc finishes OB than normal OB rules apply.
12	3	320'	268'	Pond and property line. (If OB off tee, proceed to drop zone. All subsequent OB throws proceed to last place in bounds). Players may forfeit their tee shot from the long tee and move straight to the drop zone with a two stroke penalty (throwing 3). <i>MJ18 plays from the long pad (except for on Saturday morning when MJ18 plays from the short pad).</i> <i>MJ15 and MJ12 play from the short pad.</i>
13	4	485'		Pond, fairway divider, property line, creek/ditch and beyond (including bridge over ditch).
14	3	390'		Fairway divider, pond, and road and beyond (defined by wire when present).
15	3	351'		Road and beyond (defined by wire when present) and fairway divider.
16	3	375'		On or beyond road and parking lot. Creek/Ditch is casual.
17	3	405'		On or beyond road. Creek/Ditch is casual.
18	3	340'		Fairway divider and parking lot and beyond. Creek/Ditch is casual.



JONES PARK WEST

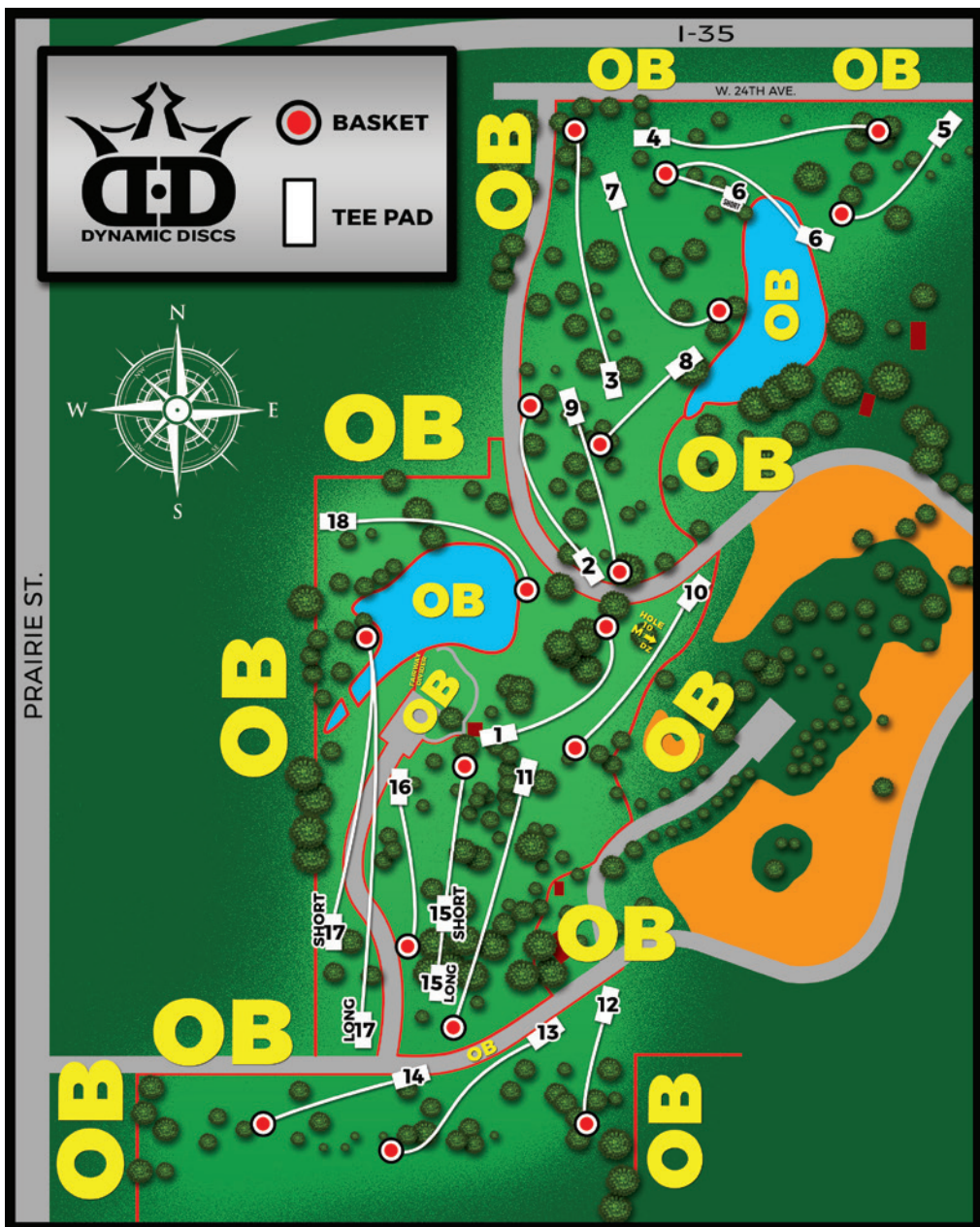
GENERAL COURSE RULES

apply on all holes, **unless otherwise noted**

- All roads/parking lots & beyond are OB (defined by painted lines when present). If painted lines are not present, roads/parking lots are defined as any man made pavement, concrete, or gravel to include adjacent curbs and sidewalks if present (unless indicated otherwise in the hole specific notes). If wooden posts with cable wires are present near the road or parking lot they serve as the OB line.
- All sidewalks & beyond are OB (unless otherwise noted in hole specific notes). The sidewalk is defined by the edge of the concrete and not where the grass ends. If grass is extended over the edge of the concrete, it is in the OB area.
- All ponds and creeks/ditches are OB (defined by water's edge unless painted lines are present, at which time the painted lines are the OB line for the pond).
- All buildings/pavilions and concrete surrounding buildings/pavilions including roofs are OB.
- All playgrounds and concrete surrounding playgrounds are OB.
- All tall grass is OB (defined by tall grass edge unless painted lines are present, at which time the painted lines are the OB line for the tall grass).
- Fairway dividers are painted lines dividing holes on the course and serve as OB lines.
- All fences & beyond are OB (defined by physical fence unless painted lines are present, at which time the painted lines are the OB line). If both sides of a fence are safe on a hole, the hole-specific notes will indicate this. The entirety of a fence post is OB. If a disc has come to rest with any portion on the course-side of the fence posts it is safe. A straight line from the course side of a fence post to the next course side of the adjacent fence post is the OB line.
- All fences & beyond are OB (defined by physical fence unless painted lines are present, at which time the painted lines are the OB line). If both sides of a fence are safe on a hole, the hole-specific notes will indicate this. The entirety of a fence post is OB. If a disc has come to rest with any portion on the course-side of the fence posts it is safe. A straight line from the course side of a fence post to the next course side of the adjacent fence post is the OB line.
- All tee pads located within the defined in bounds area of a hole are in bounds for that hole.



JONES WEST



COURSE INFO & OB NOTES

FRONT 9

HOLE	PAR	DST	DST	OB & NOTES
1	3	295'		Course divider, road and beyond, and pond
2	3	320'		On or beyond road.
3	3	430'		On or beyond road. Horseshoe pits are safe.
4	4	510'		On or beyond road and pond.
5	3	255'		On or beyond road and pond.
6	3	355'	217'	Pond and on or beyond road. All pools play long pad. <i>MJ18 & MJ15 play from the long pad (except for on Saturday morning when MJ15 plays from the short pad). FJ18, FJ15, MJ12, and FJ12 play from the short pad.</i>
7	3	335'		Pond.
8	3	232'		On or beyond road and course divider line.
9	3	325'		On or beyond road and course divider line. Bridge is in bounds. Creek is casual.
10	3	325'		Course divider line on left. Mando to left of tree (proceed to DropZone if missed).
11	4	480'		Playground, bath house, shelter, sidewalks, road and beyond (as defined by wires).
12	3	210'		Fence. On or beyond road and parking lot.
13	3	333'		On or beyond road (defined by wire).
14	3	315'		On or beyond road (defined by wire).
15	3	395'	295'	On or beyond sidewalk, shelter, on roof, on or beyond road (defined by wire). <i>MJ18 & MJ15 play from the long pad (except for on Saturday morning when MJ15 plays from the short pad). FJ18, FJ15, MJ12, and FJ12 play from the short pad.</i>
16	3	265'		On or beyond road (defined by wire).
17	4	657'	484'	On or beyond road, fence line on left, water, and divider line connecting parking lot to pond (left of practice basket). <i>MJ18 & MJ15 play from the long pad (except for on Saturday morning when MJ15 plays from the short pad). FJ18, FJ15, MJ12, and FJ12 play from the short pad.</i>
18	4	457'		Pond, rocks around pond, fence to left, and on or beyond road.



PETER PAN

GENERAL COURSE RULES

apply on all holes, **unless otherwise noted**

- All roads/parking lots & beyond are OB. Roads/parking lots are defined as any man-made pavement, concrete, or gravel to include adjacent curbs and sidewalks if present. If temporary painted lines are present near the man-made pavement, concrete, or gravel, the painted lines become the OB line for the road or parking lot. If wooden posts with cable wires are present near the road or parking lot they serve as the OB line. The actual wire and each post serve as the OB line in these cases.
- All sidewalks & beyond are OB (unless otherwise noted in hole specific notes). The sidewalk is defined by the edge of the concrete and not where the grass ends. If grass is extended over the edge of the concrete, it is in the OB area.
- All creeks/rivers & beyond are OB (defined by water's edge unless painted lines are present, at which time the painted lines are the OB line).
- All ponds are OB (defined by water's edge unless painted lines are present, at which time the painted lines are the OB line).
- In or on all buildings/pavilions and concrete surrounding buildings/pavilions are OB.
- All playgrounds (including the splash pad) and concrete surrounding playgrounds are OB.
- All ball fields are OB (as defined by fences). Fence lines are defined by imaginary lines connecting the course-facing side of the posts that make up the fence line. This line should be connected between adjacent posts where the posts come out of the ground. The OB line is not indicated by barbed wire, chain link, string, or other connecting matter between the posts. White flags may be used to indicate fence line OB where posts may be missing. These flags should be treated as another fence post.
- When rock structures serve as an OB line (ex. amphitheater & island hole), the rock structure itself is OB.
- All disc golf tee pads located within the defined in bounds area of a hole are in bounds for that hole.



PETER PAN



PETER PAN

COURSE INFO & OB NOTES

FRONT 9

HOLE PAR DST (L) DST (S) HOLE SPECIFICS

1	3	375'	312'	The baseball field is OB.
2	3	348'		On or in pavilion, baseball fields, sidewalks & beyond, and road & beyond are all OB.
3	3	292'		On or in pavilion, on or in building, parking lot, playgrounds, sidewalks, and splash pad area are all OB.
4	3	365'		On or in pavilion and creek & beyond (as defined by paint lines when present) are OB. Mando left of marked tree. If mando is missed, player's next shot is restricted to the Drop Zone or the previous lie. The ditch on left is casual.
5	3	395'	303'	<p>Creek & beyond (as defined by paint line when present) is OB. The amphitheater and all surrounding stone work is also OB.</p> <p>From the long tee pad only, Mando right of marked tree. If mando is missed, player's next shot is restricted to the Drop Zone or the previous lie.</p> <p>If drive from long tee pad does not cross the creek and/or come to rest safe in bounds, player's next shot is restricted to the Drop Zone or the previous lie. Normal OB rules apply to all throws from the Drop Zone and from all other safe lies other than the long tee pad.</p> <p>NOTE: The Drop Zone is also the short tee pad.</p> <p><i>MJ18 & MJ15 play from the long pad as a par 4.</i></p> <p><i>FJ18, FJ15, MJ12, FJ12, MJ10, FJ10, MJ08, and FJ08 play from the short pad as a par 3.</i></p>
6	3	280'		Mando left of marked tree. If mando is missed, player's next shot is restricted to the Drop Zone or the previous lie.
7	3	332'		Pond (as defined by paint line when present) is OB. The amphitheater and all surrounding stone work is also OB. Dirt/gravel road leading to the next tee box is not OB.
8	3	332'	186'	<p>Island Green as defined by rock wall (defined by paint lines when present). The rock wall structure itself is the OB line. The roof of the building within the island is also OB.</p> <p>If player's throw from the long tee pad does not come to rest in bounds on the island green, the player's next shot is restricted to Drop Zone #1 (also the short tee pad). If player's throw from the short tee pad, also Drop Zone #1, does not come to rest in bounds on the island green, the player's next shot is restricted to Drop Zone #2. Once a safe lie is established on the island green, including throwing from Drop Zone #2, normal OB rules apply.</p> <p><i>MJ18 & MJ15 play the long pad.</i></p> <p><i>FJ18, FJ15, MJ12, FJ12, MJ10, FJ10, MJ08, and FJ08 play the short pad.</i></p>
9	3	278'		<p>Pond, hole 8 island green, and road & beyond (as defined by paint lines when present) are all OB.</p> <p>NOTE: Sidewalks and grass between sidewalk and road are NOT OB on this hole.</p>

COURSE INFO & OB NOTES

BACK 9

HOLE PAR DST (L) DST (S) HOLE SPECIFICS

10	3	256'		Pond, hole 8 island green, sidewalks & beyond, and road & beyond (as defined by paint lines when present) are all OB. NOTE: Sidewalks & beyond ARE OB on this hole.
11	3	267'	206'	Pond, creek & beyond left, road & beyond right, and fairway divider & beyond long (as defined by paint lines when present) are all OB. Mando left of the marked tree. If mando is missed, player's next shot is restricted to the Drop Zone or the previous lie. NOTE: The Drop Zone is also the short tee pad. NOTE: Sidewalks and grass between sidewalk and road are NOT OB on this hole. <i>MJ18 & MJ15 play the long pad.</i> <i>FJ18, FJ15, MJ12, FJ12, MJ10, FJ10, MJ08, and FJ08 play the short pad.</i>
12	3		300'	Pond (as defined by paint line when present) and road & beyond (as defined by cable wire or paint lines when present) are both OB.
13	3	348'	190'	Road & beyond (as defined by wire cables and paint lines when present) and pond (as defined by paint lines when present) are both OB. Double Mando between marked trees. If mando is missed, player's next shot is restricted to the Drop Zone (Mid Tee) or the previous lie. NOTE: The Drop Zone is also the mid tee pad (not the short pad). NOTE: The Drop Zone is for missed Mando shots only. NOTE: The Mando is no longer in play when throwing from the Drop Zone. <i>MJ18 & MJ15 play the long pad.</i> <i>FJ18, FJ15, MJ12, FJ12, MJ10, FJ10, MJ08, and FJ08 play the short pad.</i>
14	3		280'	Road & beyond (as defined by wire cables and paint lines when present) is OB.
15	3	393'	267'	Road & beyond (as defined by wire cables and paint lines when present) and river & beyond (as defined by paint lines when present) are both OB. <i>MJ18 & MJ15 play the long pad.</i> <i>FJ18, FJ15, MJ12, FJ12, MJ10, FJ10, MJ08, and FJ08 play the short pad.</i>
16	4	515'	330'	River & beyond and creek & beyond (as defined by paint lines when present) are both OB. <i>MJ18 & MJ15 play the long pad.</i> <i>FJ18, FJ15, MJ12, FJ12, MJ10, FJ10, MJ08, and FJ08 play the short pad.</i>
17	3	300'		Creek & beyond and bridge crossing creek (as defined by paintlines when present) are both OB.
18	3		300'	Creek & beyond, tree lines & beyond, and fairway divider & beyond (as defined by paint lines when present) are all OB. The parking lot (as defined by wire cable and paint lines) is also OB. <i>All divisions play from the long pad.</i>



HAMMOND PARK

GENERAL COURSE RULES

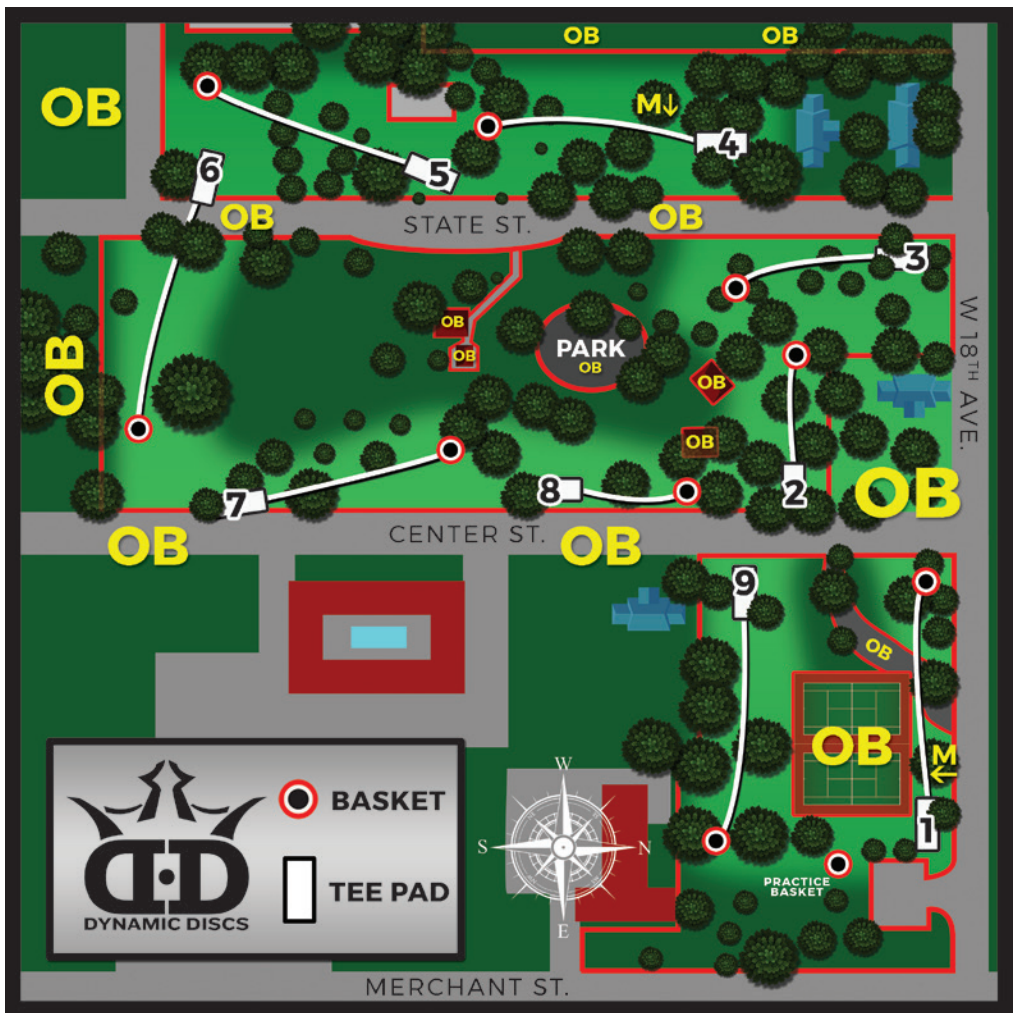
apply on all holes, unless otherwise noted

- All roads/parking lots & beyond are OB. Roads/parking lots are defined as any man-made pavement or concrete to include adjacent curbs and sidewalks if present. If temporary painted lines are present near the man-made pavement or concrete, the painted lines become the OB line for the road or parking lot.
- All sidewalks & beyond are OB. The sidewalk is defined by the edge of the concrete and not where the grass ends. If grass is extended over the edge of the concrete, it is in the OB area.
- In or on all buildings/pavilions and concrete surrounding buildings/pavilions is OB.
- All playgrounds and concrete surrounding playgrounds are OB.
- All ditches/creeks are casual with exception of rock ditch on first hole.
- All private property lines & beyond are OB (as defined by paint when present). **If a disc lands on private property please leave the disc and report this to the TD at the end of the round. TDs will retrieve the disc and return to the owner.**
- The tennis court is defined by the edge of the concrete pad that it rests on; not the fence itself.
- All disc golf tee pads located within the defined in bounds area of a hole are in bounds for that hole.



HAMMOND PARK

HAMMOND PARK



COURSE INFO & OB NOTES

HOLE PAR DST (L) HOLE SPECIFICS

1	3	280'	Roads & beyond, rock ditch, and tennis courts are all OB. Mando left of tree. If mando is missed, the player's next shot(s) is(are) restricted to the tee pad.
2	3	150'	Property lines & beyond, road & beyond, and on or in buildings/pavilions and concrete surrounding these buildings/pavilions are OB. Ditch/Creek is casual.
3	3	279'	Road & beyond, property lines & beyond, playground, and on or in buildings/pavilions and concrete surrounding these buildings/pavilions are all OB. Ditch/Creek is casual.
4	3	339'	Road & beyond and property line & beyond (as defined by paint) are both OB. Mando left of tree. If mando is missed, the player's next shot(s) is(are) restricted to the tee pad. Ditch/Creek is casual.
5	3	242'	Roads & beyond, parking lot & beyond, and basketball court are all OB.
6	3	318'	Road & beyond behind basket, property lines & beyond, and road that crosses fairway are all OB. Ditch/Creek is casual. Note: The road that crosses the fairway between the tee pad and the basket plays as a river, with both sides safe.
7	3	260'	Road & beyond (as defined by any man made concrete curb, sidewalk, or wall adjacent to the road) and on or in buildings/pavilions and concrete surrounding these buildings/pavilions are OB. Ditch/Creek is casual.
8	3	230'	Road & beyond (as defined by any man made concrete curb, sidewalk, or wall adjacent to the road), playground, and on or in buildings/pavilions and concrete surrounding these buildings/pavilions are OB. Ditch/Creek is casual.
9	3	250'	Tennis courts, sidewalks & beyond, parking lot, and property line & beyond are all OB.



SODEN'S GROVE

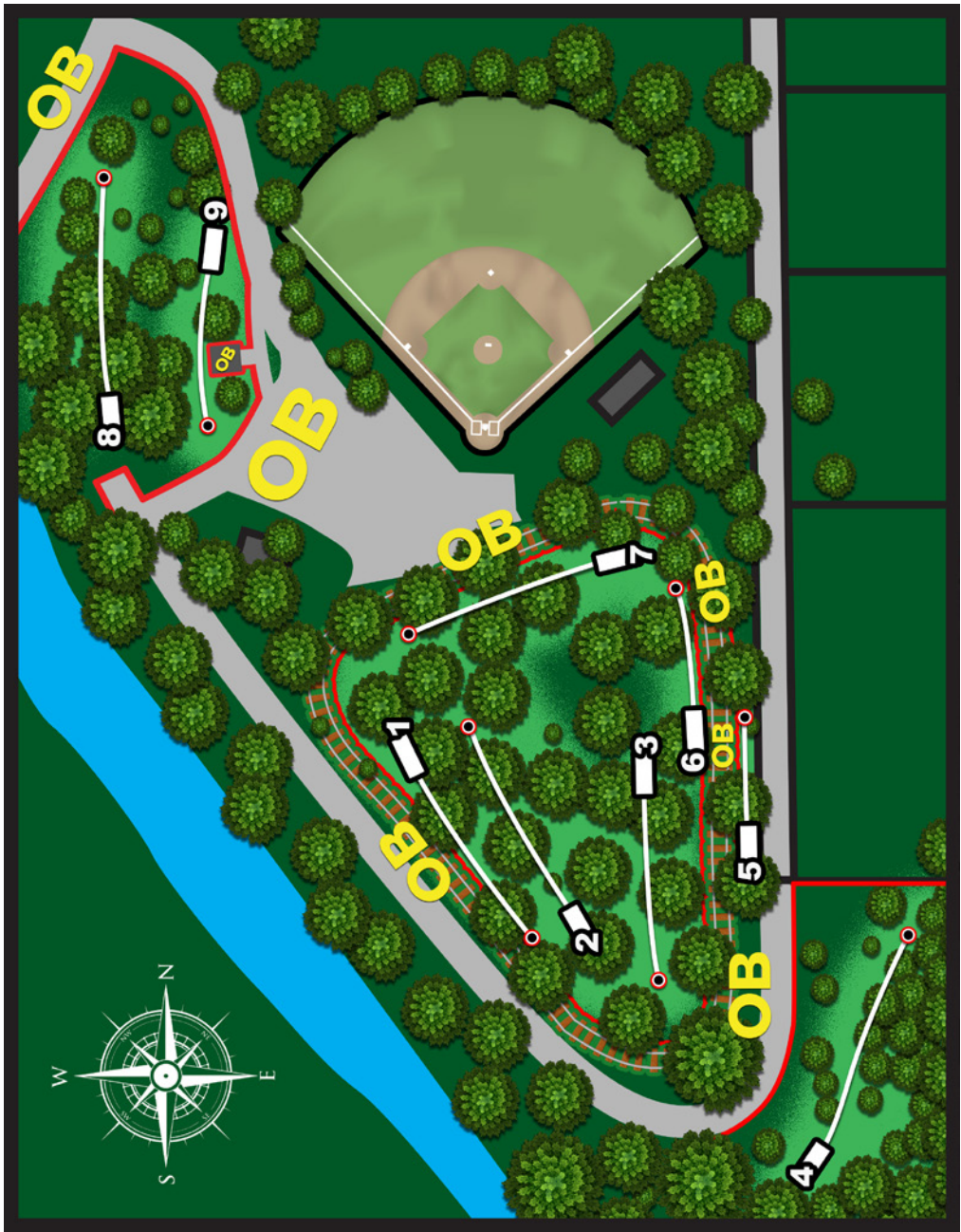
GENERAL COURSE RULES

apply on all holes, **unless otherwise noted**

- All roads/parking lots & beyond are OB. Roads/parking lots are defined as any man-made pavement or concrete to include adjacent curbs and sidewalks if present. If temporary painted lines are present near the man-made pavement or concrete, the painted lines become the OB line for the road or parking lot.
- The closest rail of all train tracks and beyond is OB. The closest rail is defined as the rail that is closest to the hole that is being played. If the rail is on a bridge, anything past the rail under the bridge is OB.
- All fences and beyond are OB. Fence lines are defined by imaginary lines connecting the course-facing side of the posts that make up the fence line. This line should be connected between adjacent posts where the posts come out of the ground. The OB line is not indicated by barbed wire, chain link, string, or other connecting matter between the posts. White flags may be used to indicate fence line OB where posts may be missing. These flags should be treated as another fence post.
- All buildings and shelters and the concrete surrounding them are OB.
- All water that is within the defined in bounds portions of the course is casual.



SODEN'S GROVE



COURSE INFO & OB NOTES

HOLE PAR DST (L) HOLE SPECIFICS

1	3	261'	Closest rail on train track & beyond is OB.
2	3	270'	Closest rail on train track & beyond is OB.
3	3	228'	Closest rail on train track & beyond is OB.
4	3	279'	Road & beyond and fence & beyond are both OB.
5	3	186'	Road & beyond, fence & beyond, and closest rail on train track & beyond are all OB.
6	3	225'	Closest rail on train track & beyond is OB.
7	3	324'	Closest rail on train track & beyond is OB.
8	3	303'	Roads & beyond are OB.
9	3	267'	Roads / Parking Lots & beyond and Building & concrete surrounding building are both OB.



ECC - FINAL 9 - OUTER LOOP

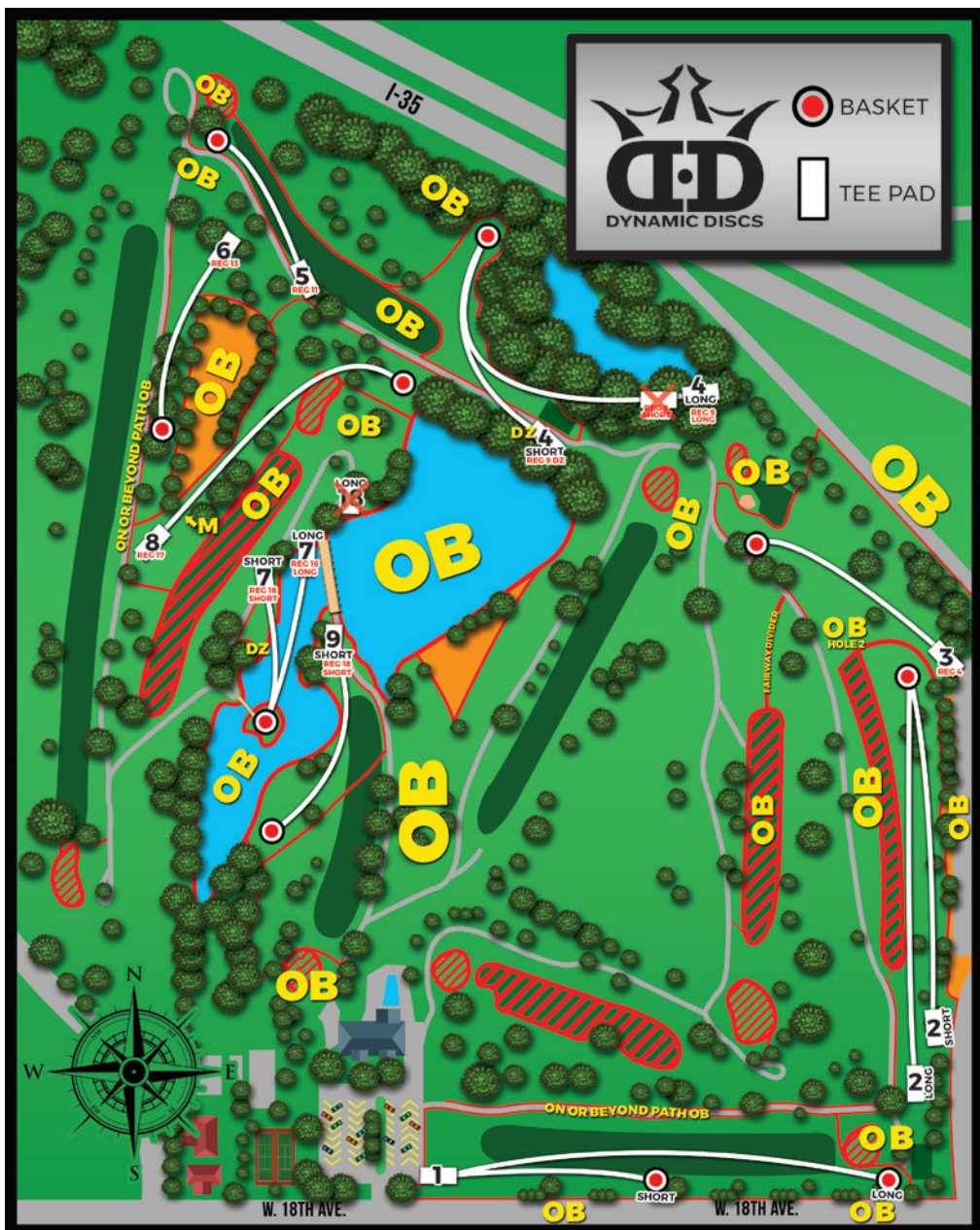
GENERAL COURSE RULES

apply on all holes, **unless otherwise noted**

- All roads/parking lots & beyond are OB. Roads/parking lots are defined as any man made pavement or concrete to include adjacent curbs and sidewalks if present.
- All cart paths and sidewalks & beyond are OB.
- All tall grass is OB (defined by tall grass edge unless painted lines are present, at which time the painted lines are the OB line for the tall grass).
- All traditional golf greens, traditional golf tee boxes, traditional golf fairways, and traditional golf bunkers are OB unless otherwise noted.
- Fairway dividers are painted lines dividing holes on the course and serve as OB lines.
- All fences & beyond are OB (defined by physical fence unless painted lines are present, at which time the painted lines are the OB line). If both sides of a fence are safe on a hole, the hole-specific notes will indicate this. The entirety of a fence post is OB. If a disc has come to rest with any portion on the course-side of the fence posts it is safe. A straight line from the course side of a fence post to the next course side of the adjacent fence post is the OB line.
- All disc golf tee pads located within the defined in bounds area of a hole are in bounds for that hole.



ECC - FINAL 9 - OUTER LOOP



ECC - FINAL 9 - OUTER LOOP

HOLE	REG	PAR	DST (L)	DST (S)	HOLE SPECIFICS
1	1	5/4	1,175'	500'	<p>Cart path & beyond on left, sidewalk & beyond on right, gravel road & beyond long, traditional golf green, traditional golf tee boxes, and fairway divider & beyond are all OB.</p> <p>Traditional golf fairway is in bounds on this hole. <i>FJ18, MJ15, FJ15, and MJ12 play to the short pin.</i> <i>MJ18 plays to the long pin.</i></p>
2	2	4	731'	557'	<p>Cart path & beyond on left, traditional golf fairway & beyond on left, gravel road & beyond on right, fence & beyond on right, and fairway dividers & beyond on left and long are all OB.</p> <p>Tall grass is in bounds on this hole. <i>FJ18, MJ15, FJ15, and MJ12 play from the short pad.</i> <i>MJ18 plays from the long pad.</i></p>
3	4	3	423'		<p>Cart path & beyond on left, fence line & beyond on right, traditional golf green, traditional golf bunker, and traditional golf fairway beyond ditch are all OB.</p> <p>Much of the traditional golf fairway is in bounds on this hole.</p>
4	9	5/4	699'	649'	<p>All area short of ditch, creek & beyond, cart path & beyond on left, traditional golf fairway, fences & beyond, and fairway dividers & beyond are all OB. Long and short tee pads are islands in OB. If any throw from either tee pad does not come to rest safe in bounds, player's next shot is restricted to the Drop Zone or the initial tee pad assigned to the player's division. All of the treed and tall grass area past the first ditch and left of the creek is safe until you reach the fairway divider past the basket.</p> <p>NOTE: The short tee pad is NOT the Drop Zone. Traditional golf tee box on left is in bounds. The Drop Zone is an island in OB. Normal OB rules apply for all throws from the Drop Zone. <i>FJ18, MJ15, FJ15, and MJ12 play from the Drop Zone (final 9 short pad) as a par 4.</i> <i>MJ18 plays from the long pad as a par 4.</i></p>
5	11	3	399'		<p>Cart path & beyond left and long, traditional golf green, right side of traditional golf fairway & beyond, traditional golf tee box, and fairway divider & beyond are all OB.</p> <p>Traditional golf fairway is in bounds on this hole.</p>
6	13	3		320'	<p>Cart path & beyond on right, tall grass on left, and fairway divider & beyond long are all OB.</p> <p><i>All divisions play to the short basket.</i></p>
7	16	3	315'	262'	<p>All water, cart path & beyond right, paint lines & beyond, and bridge & beyond are OB. If player's throw(s) from either the long or short tee pad does(do) not come to rest in bounds, the player's next shot is restricted to the Drop Zone or the tee pad. Normal OB rules apply for any shots not thrown from the tee pad.</p> <p>The traditional golf tee box on the island is in bounds. NOTE: The short tee pad is NOT the Drop Zone. <i>FJ18, MJ15, FJ15, and MJ12 play from the short pad.</i> <i>MJ18 plays from the long pad.</i></p>
8	17	5/4	806'		<p>Tall grass and tree line & beyond to left and long, cart path & beyond long, traditional golf fairway & beyond, traditional golf bunkers & beyond, traditional golf green & beyond, fairway dividers & beyond short left and right, and water & beyond are all OB. Mando left of tree. If mando is missed, the player's next shot is restricted to the Drop Zone or the tee pad. Normal OB rules apply for any shots not thrown from the tee pad.</p> <p><i>FJ18, MJ15, FJ15, and MJ12 - Par 5</i> <i>MJ18 - Par 4</i></p>
9	18	3		413'	<p>From long tee pad, cart path & beyond short and left, pond, traditional golf green, tree line & beyond long, bridge, traditional golf tee box, and fairway dividers & beyond are OB. The long tee pad is an island surrounded by OB. If player's throw(s) from the long tee pad does(do) not come to rest in bounds, the player's next shot is restricted to the Drop Zone (also short tee pad) or the long tee pad. From the short tee pad, cart path & beyond left, pond, traditional golf green, tree line & beyond long, traditional golf tee box, and fairway dividers & beyond are OB. Normal OB rules apply for any shots not thrown from the long tee pad.</p> <p>Portions of the traditional golf fairway are in bounds. Note: The short tee pad is also the Drop Zone for the long tee pad. <i>All divisions play from the short pad.</i></p>



ECC - FINAL 9 - INNER LOOP

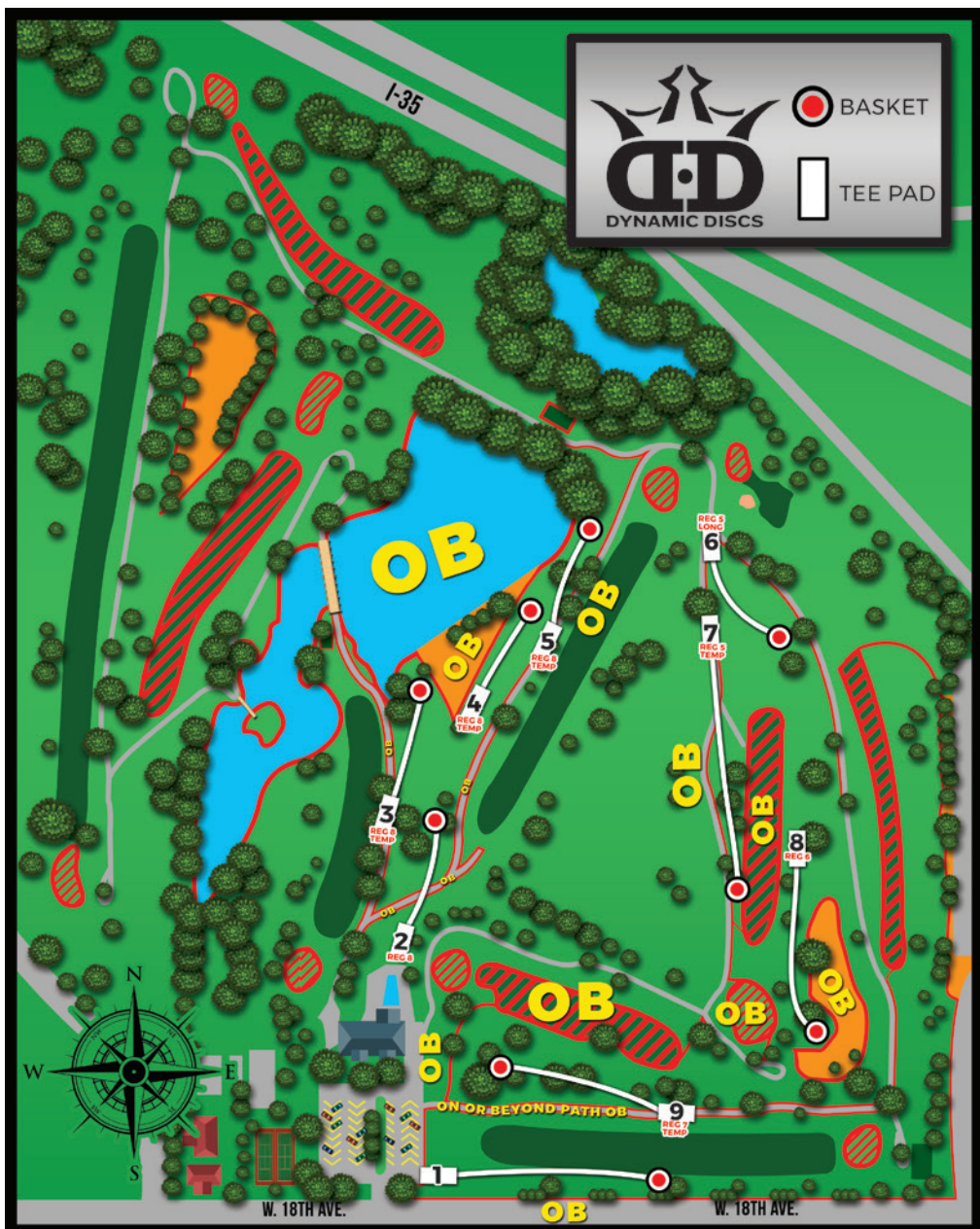
GENERAL COURSE RULES

apply on all holes, **unless otherwise noted**

- All roads/parking lots & beyond are OB. Roads/parking lots are defined as any man made pavement or concrete to include adjacent curbs and sidewalks if present.
- All cart paths and sidewalks & beyond are OB.
- All tall grass is OB (defined by tall grass edge unless painted lines are present, at which time the painted lines are the OB line for the tall grass).
- All traditional golf greens, traditional golf tee boxes, traditional golf fairways, and traditional golf bunkers are OB unless otherwise noted.
- Fairway dividers are painted lines dividing holes on the course and serve as OB lines.
- All fences & beyond are OB (defined by physical fence unless painted lines are present, at which time the painted lines are the OB line). If both sides of a fence are safe on a hole, the hole-specific notes will indicate this. The entirety of a fence post is OB. If a disc has come to rest with any portion on the course-side of the fence posts it is safe. A straight line from the course side of a fence post to the next course side of the adjacent fence post is the OB line.
- All disc golf tee pads located within the defined in bounds area of a hole are in bounds for that hole.



ECC - FINAL 9 - INNER LOOP



ECC - FINAL 9 - INNER LOOP

HOLE	PAR	DST	OB & NOTES
1	5	500	On or beyond cart path on left and side walk and beyond on right, golf tee.
2	3	253	Cart paths.
3	3	251	Cart paths, tall grass, and pond.
4	3	274	On or beyond cart path on right, tall grass, and pond.
5	4	280	On or beyond cart path on right, tall grass, and pond.
6	3	253	On or beyond cart paths. Drainage ditch is casual.
7	5	492	On or beyond cart path, fairway, and beyond fairway divider behind basket. Cart path spur coming off main cart path is safe.
8	4	335	Golf green, bunker, fairway, fairway dividers, and cart path and beyond on right.
9	4	280	On or beyond cart path on left, fairway, and fairway divider behind basket.



zuca.com



/zucainc



/zucainc



/zucainc



/theultimatecarryall



**TOGETHER
WE GROW
THE SPORT**



Disc Golf Carts for a better game™

